



**UNIVERSITAT POLITÈCNICA  
DE CATALUNYA  
BARCELONATECH**



## **Location**

Universidad Politècnica de Catalunya - Campus Nord  
Carrer de Jordi Girona, 1, 3,  
08034 Barcelona, Spain

### **GPS COORDINATES**

Longitude: 2° 6' 46.0728" East  
Latitude: 41° 23' 17.8512" North

## Reserved rooms



**Sala Àgora (Main workshop room):** capacity for 100 people and access for people with reduced mobility. Ground floor. Available WiFi dedicated hotspot.

Lunch and coffee breaks will be **only served** in this room.

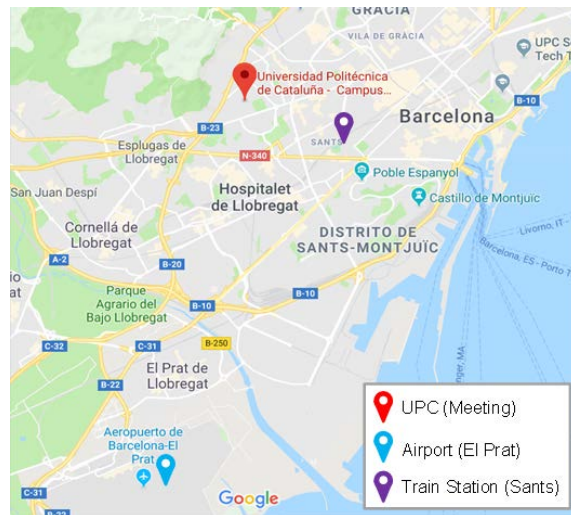


**Room C6 – E101** with a capacity of 40 people. Attendees can follow the workshop through webex. This room will Ground floor.

## Maps

Campus Nord of Universitat Politècnica de Catalunya (UPC) is located at the North-West corner of the city, at the end of the Green Line (L3) of the underground. In order to reach the Campus by public transport, it is advisable to use the underground. There are two stations near to the Campus, “Zona Universitària” (Line 3 and Line 9) and “Palau Reial” (Line 3). Here there is a link with the exact address.

Link: <https://goo.gl/maps/WawHQbNZLjT2>



**By Metro:** Green Line L3 to either Zona Universitaria Stop / Palau Reial Stop.

**By Taxi:** This address: Jordi Girona Street 1, 08034 Barcelona

# How to reach Plenary Meeting: Sala Ágora from Metro Stations

## Option A: Stopping at Zona Universitaria





## Option B: Stopping at Palau Reial




## Both paths join together



# How to reach Universitat Politècnica de Catalunya, UPC Campus Nord Barcelona

From the Airport	
<p>By Metro:</p> 	<p>Line 9 goes from the airport (Terminal 1 and Terminal 2) to Zona Universitària. You will need a special ticket: price 4,60 €</p> <p>It takes: 32 minutes, frequency of 7 min.</p> <p>Timetable: Monday-Thursdays: 5.00 – 24.00h</p> 
By Taxi:	Barcelona taxis (yellow & black) are available at the arrival terminals. A taxi ride to Campus Nord costs around 25 €. Around 20 minutes, depends on traffic.
<p>By Bus (Aerobús)</p> 	<p>Airport stops: Bus stops at Terminal T1 and T2 (A, B, C).</p> <p>Downtown stops: This line ends at Plaça Catalunya (city center). Once there, you may take L3 of the underground to "Palau Reial" or "Zona Universitaria" stations.</p> <p>Timetable: From Plaça Catalunya 05:00 to 00:30 every 10 min. From the Airport 06:05 to 01:05 every 10 minutes</p> <p>Tickets are purchased in the bus, prize: 5,90 €</p>
By Train (Sants Station)	Take metro line L3 inside Sants Station to Zona Universitària. Or take a taxi (Taxi stop outside the train station: <a href="https://goo.gl/maps/QXyQamDdrMy">https://goo.gl/maps/QXyQamDdrMy</a> ).
By Car	Parking about 24,95 € per day. Address: C/ Jordi Girona 29, 08034 Barcelona

From the City Center	
By Taxi:	Address: C/Jordi Girona Street 1, 08034 Barcelona
<p>By Metro:</p> 	<p>L3 Green Line has 2 stops close to UPC. (Palau Reial and Zona Universitària). Valid for metro, bus and tramway. Available to buy in metro and tram stations, not in bus.</p> <p>Option A. Buy single tickets each time: 2,20 € Option B: Buy a T10 with 10 tickets (non-personal card): 10,20 €</p> 